

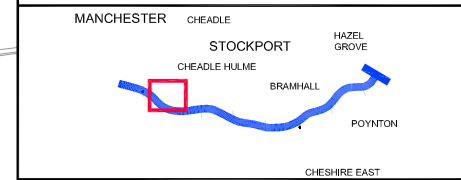
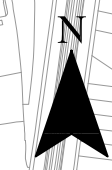


LEGEND

-  Proposed Scheme
-  Planned Developments



Scale @ A3 1:5,000 Date 21-10-13

This map is based upon Ordnance Survey material with the permission of Ordnance Survey on behalf of the Controller of Her Majesty's Stationery Office © Crown copyright. Unauthorised reproduction infringes Crown copyright and may lead to prosecution or civil proceedings. (LA 100019571) (2009).

This drawing may be used only for the purpose intended and only written dimensions shall be used

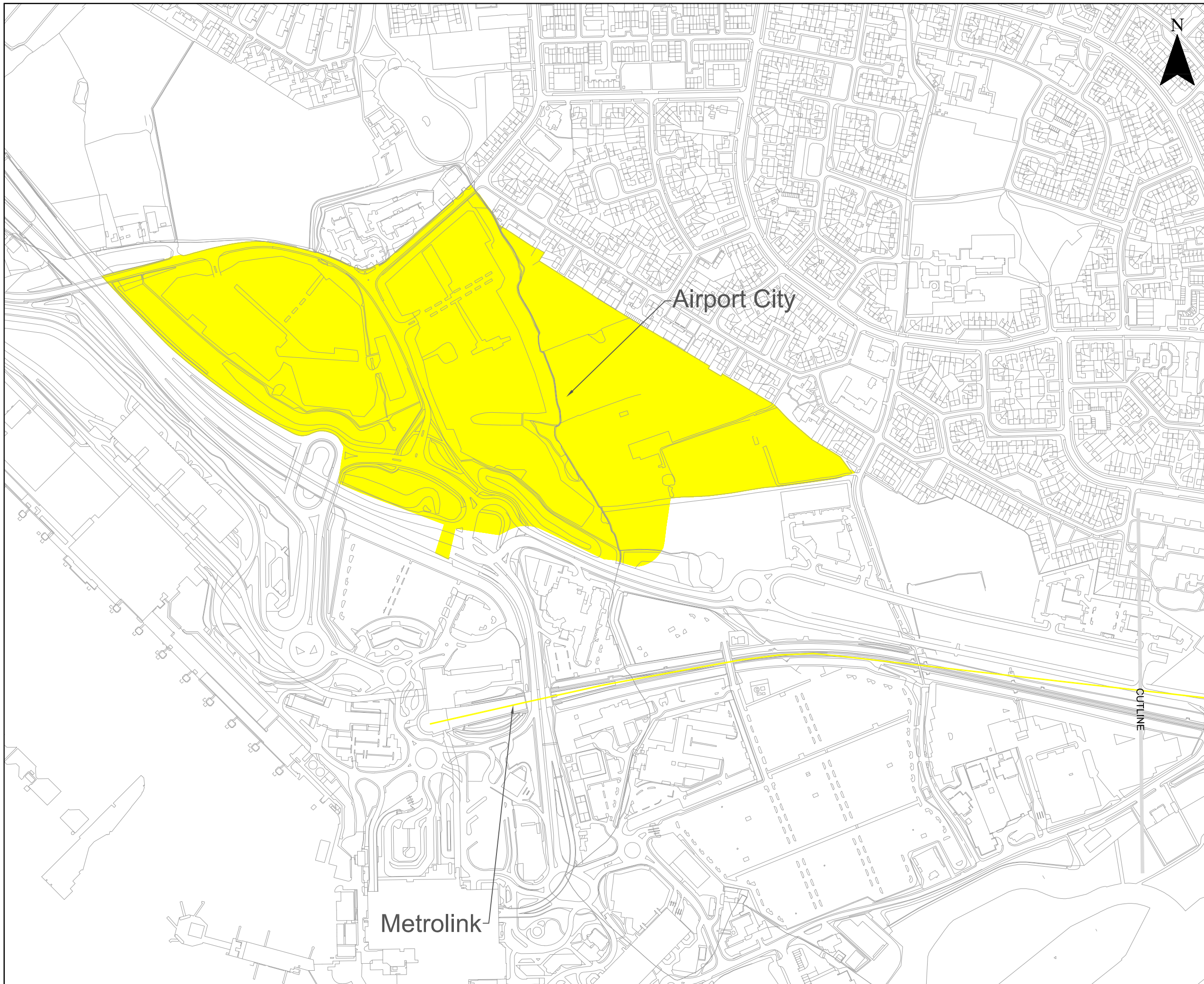


Client Stockport M.B.C.



Project SEMMMS A6 to Manchester Airport Relief Road

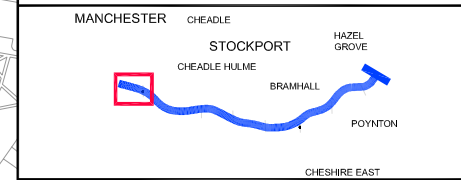
Title **CUMULATIVE EFFECTS**

Figure No. **FIGURE 17.1**



LEGEND

-  Proposed Scheme
-  Planned Developments



Scale @ A3 1:5,000 Date 21-10-13

This map is based upon Ordnance Survey material with the permission of Ordnance Survey on behalf of the Controller of Her Majesty's Stationery Office © Crown copyright. Unauthorised reproduction infringes Crown copyright and may lead to prosecution or civil proceedings. (LA100019571) (2009).

This drawing may be used only for the purpose intended and only written dimensions shall be used



Client Stockport M.B.C.

Project SEMMMS A6 to Manchester Airport Relief Road

Title **CUMULATIVE EFFECTS**

Figure No. **FIGURE 17.2**